














- ### GENERAL NOTES
1. ALL DIMENSIONS ARE IN MILLIMETRES UNLESS NOTED OTHERWISE
  2. ONLY WRITTEN DIMENSIONS SHALL BE USED. NO DIMENSIONS SHALL BE SCALED FROM THE DRAWINGS
  3. ALL LEVELS ARE IN METRES AND ARE TO MALIN HEAD DATUM
  4. ALL COORDINATES ARE IN METRES AND ARE TO IRISH TRANSVERSE MERCATOR
  5. DRAWINGS ARE TO BE READ IN CONJUNCTION WITH THE SPECIFICATION

NOTE  
REFER TO MCELLIGOTT CONSULTING  
ENGINEERS DRAWINGS FOR PROPOSED  
LOW VOLTAGE SUPPLY AND SUB  
STATION LOCATIONS

<u>LEGEND</u>	
	SITE BOUNDARY
	EXISTING ESB 38KV OVERHEAD
	EXISTING ESB 110KV OVERHEAD
	EXISTING ESB 220KV OVERHEAD
	EXISTING ESB LV OVERHEAD
	EXISTING ESB MV OVERHEAD
	EXISTING ESB 38KV UNDERGROUND
	EXISTING ESB LV & MV UNDERGROUND
	EXISTING ESB SPARE UNDERGROUND
	PROPOSED ESB 110KV UNDERGROUND
	PROPOSED ESB LV & MV UNDERGROUND
	EXISTING SERVICES TO BE REMOVED
	EXISTING LANDFILL BOUNDARY

purpose

PLANNING

PHASE 1  
PROPOSED ESB DIVERSION LAYOUT  
SHEET 12

Original Scale	Design/Drawn	Checked	Authorised
1:500 at A1	PS	AC	GH
1:1000 at A3	Date 22.11.21	Date 22.11.21	Date 22.11.21
status	Drawing Number		
P	5186693 / HTR / 01 / DR / 0662		
	Rev		
	-		

